

**Resolution 25-9**

**A Resolution authorizing the submission of a supplemental map to accompany Lot Combination Plans**


**WHEREAS**, Greene Township, Pike County has adopted a Subdivision and Land Development ordinance and;


**WHEREAS**, Greene Township, Pike County's Ordinance has set forth regulations pertaining to lot combinations and;

**WHEREAS**, Greene Township, Pike County requires lot combination plan submissions include a copy of a recorded map (with proof of recording) per the Article III, Section 306 and;


**WHEREAS**, Greene Township, Pike County acknowledges that some recorded maps may not be legible and/or large enough to read street names and property identifiers, show adjoining lands with property identifiers and land owners' names, or if properties are in a development, show the development name.


**NOW THEREFORE BE IT RESOLVED THIS** 14<sup>th</sup> day of MAY 2025 that the Greene Township, Pike County Board of Supervisors authorizes simple lot combination submissions to include a supplemental map for clarification, in the event the recorded map is not legible. The supplemental map may only be for clarification purposes and can not be substituted in place of a copy of the recorded map.

  
Amanda Seagraves, Secretary

  
Justin Wittenbrader, Chairperson  
Board of Supervisors

May 14, 2025  
Date

  
Barry Krautter, Vice-Chairperson  
Board of Supervisors

  
Edward Geisler, Supervisor  
Board of Supervisors