

**ORDINANCE NO. 105**  
**AMENDMENT TO TRAFFIC ORDINANCE NO. 61**

**WHEREAS**, on May 5, 1993, the Board of Supervisors of Greene Township, Pike County, Pennsylvania adopted a traffic ordinance, which went into effect on May 10, 1993;

**WHEREAS**, a traffic study was conducted of all township road intersections;

**WHEREAS**, the traffic study recommended placement locations for stop signs;


**WHEREAS**, it is the intent of the ordinance to amend Ordinance No. 61 to authorize the relocation of the stop signs to conform to the recommendation of the traffic study;

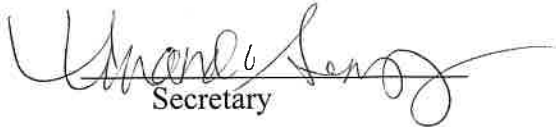
**NOW THEREFORE**, on this 24<sup>th</sup> day of June 2005, it is **HEREBY ORDAINED** and **ENACTED** that Ordinance No. 61 is amended to adopt the recommendations of the traffic study performed and to authorize the placement of stop signs as described in said traffic study and depicted upon the attached maps.

All other provisions of Ordinance No. 61 shall remain in full force and effect.

\_\_\_\_\_  
Chairman

  
\_\_\_\_\_  
Supervisor


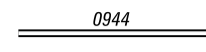
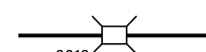
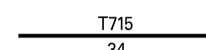











  
\_\_\_\_\_  
Supervisor

  
Secretary

### Greene Township Stop Sign Study

Stop Street	Intersecting Street	Direction of Travel	Stop Sign?
Mozzette Rd. (T390)	Roemersville Rd. (SR 3002)	North	Yes
Sawmill Rd. (T372)	Sawmill Road Ext. (T373)	West	Yes
Creek Rd. (T378)	Lake Paupack Rd. (T380)	SE	Yes
Lake Paupack Rd. (T380)	Old Greentown Rd. (T351)	North	Yes
Old Greentown Rd. (T351)	-	-	No
Beaver Dam Rd. (T389)	Old Greentown Rd. (T351)	SW & SE	Yes (2 Stop Signs)
Bartleson Rd. (T355)	Beaver Dam Rd. (T389)	West	Yes
Robinson Rd. (T386)	SR 507	SE	Yes
Kuhn Hill Rd. (T357)	Ledgesdale Rd. (SR 4001)	NE	Yes
German Valley Rd. (T370)	SR 447	West	Yes
Misery Rd. (T368)	Lake Russell Rd. (T343)	North	Yes
Lake Russell Rd. (T343)	SR 447	NE	Yes
Stoney Lonesome Rd. (T388)	SR 447	West	Yes
Sawmill Rd. (T372)	Roemersville Rd.	South	Yes
Sawmill Rd. Ext. (T373)	Sawmill Rd. (T372)	North	Yes
Valley View Rd. (T349)	Hemlock Grove Rd. (SR 3001)	West	Yes
Simonstown Rd. (T385)	Old Schoolhouse Rd. (T384)	NW	Yes
Old School House Rd. (T384)	Ledgesdale Rd. (SR 4001)	NE	Yes
Carlton Hill Rd. (T366)	SR 191	West	Yes
Mountain View Rd. (T374)	SR 447	South	Yes
Hopedale Rd. (T387)	SR 447	NE	No
Ehrgood Rd. (T382)	Creamery Rd. (T353)	SW	Yes
Creamery Rd. (T353)	SR 507	SE	Yes
Mozzette Rd. (T390)	SR 390	NE	Yes
Creek Rd. (T378)	Hemlock Grove Rd. (SR 3001)	NW	Yes
Beaver Dam Rd. (T389)	SR 507	North	Yes
Robinson Rd. (T386)	SR 507	South	Yes
German Valley Rd. (T370)	Roemersville Rd. (SR 3002)	SW	Yes
Lake Russell Rd. (T343)	Pine Grove Road (SR 3012)	SW	Yes
Stoney Lonesome Rd. (T388)	SR 3002	NE	Yes
Sawmill Rd. Ext. (T373)	Roemersville Rd. (SR 3002)	South	Yes
Valley View Rd. (T349)	Sawmill Rd. (T372)	South	Yes
Simontown Rd. (T385)	SR 507	SE	Yes
Carlton Hill Rd. (T366)	Pine Grove Road (SR 3012)	North	NO
Kuhn Hill Rd. (T357)	Creamery Rd. (T353)	SW	Yes

**LEGEND**

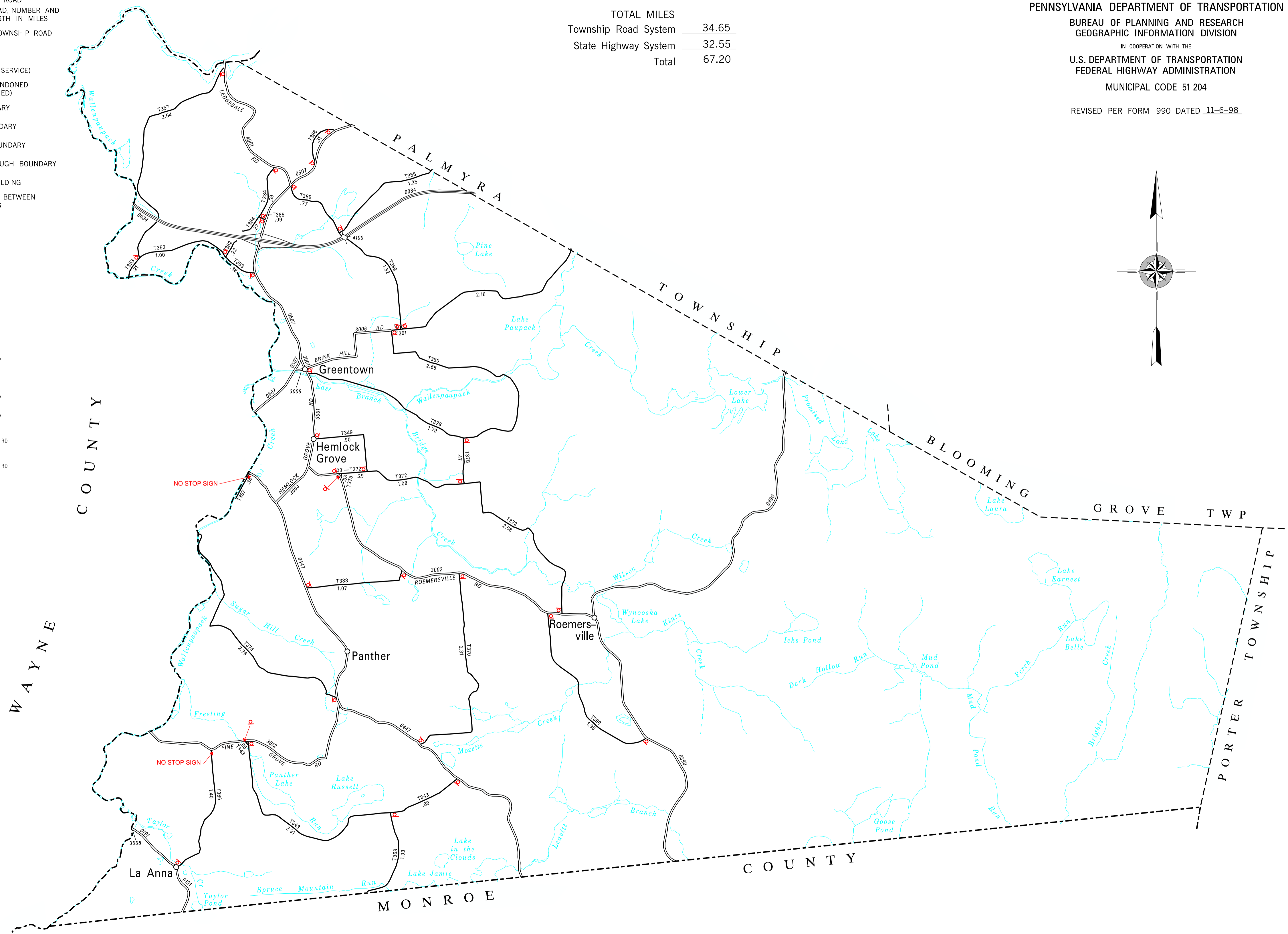
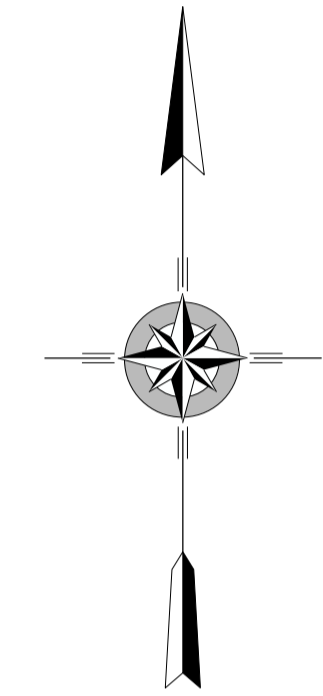
-  LIMITED ACCESS HIGHWAY
-  STATE ROUTE AND NUMBER
-  STATE MAINTAINED BRIDGE ON TOWNSHIP ROAD
-  TOWNSHIP ROAD, NUMBER AND SEGMENT LENGTH IN MILES
-  IMPASSABLE TOWNSHIP ROAD
-  OTHER ROAD
-  RAILROAD (IN SERVICE)
-  RAILROAD ABANDONED (TRACK RETAINED)
-  STATE BOUNDARY
-  COUNTY BOUNDARY
-  TOWNSHIP BOUNDARY
-  CITY OR BOROUGH BOUNDARY
-  MUNICIPAL BUILDING
-  SPLIT MILEAGE BETWEEN MUNICIPALITIES
-  STOP SIGN

- 343 LAKE RUSSELL RD
- 349 VALLEY VIEW RD
- 351 OLD GREENTOWN RD
- 353 CREAMERY RD
- 355 BARTLESON RD
- 357 KUHN HILL RD
- 366 CARLTON HILL RD
- 368 MISERY RD
- 370 GERMAN VALLEY RD
- 372 SAWMILL RD
- 373 SAWMILL RD EXT
- 374 MOUNTAIN VIEW RD
- 378 CREEK RD
- 380 LAKE PAUPACK RD
- 382 EHRGOOD RD
- 384 OLD SCHOOLHOUSE RD
- 385 SIMONSTOWN RD
- 386 ROBINSON RD
- 387 HOPEDALE RD
- 388 STONEY LONESOME RD
- 389 BEAVER DAM RD
- 390 MOZZETTIE RD

TOTAL MILES	
Township Road System	34.65
State Highway System	32.55
<b>Total</b>	<b>67.20</b>

**GREENE  
SECOND CLASS TOWNSHIP MAP  
PIKE COUNTY**

PREPARED BY THE  
PENNSYLVANIA DEPARTMENT OF TRANSPORTATION  
BUREAU OF PLANNING AND RESEARCH  
GEOGRAPHIC INFORMATION DIVISION  
IN COOPERATION WITH THE  
U.S. DEPARTMENT OF TRANSPORTATION  
FEDERAL HIGHWAY ADMINISTRATION  
MUNICIPAL CODE 51 204  
REVISED PER FORM 990 DATED 11-6-98



NO STOP SIGN

NO STOP SIGN

